











West Fork ACEC - Alternative C Map 11

East Alaska Resource Management Plan (EARMP)
 *Draft Environmental Impact Statement*
 Bureau of Land Management
 Glennallen Field Office

 Trans-Alaska Pipeline
 West Fork ACEC

General Land Status

-  BLM (unencumbered)
-  Native
-  Native-selected
-  State
-  State-selected
-  Dual-selected



150°W 140°W
 60°N
 EARMP Planning Area
 GFO
 Gulf of Alaska

0 2 4 8 12
 Miles
 1:400,000 1 inch equals 6 miles

Land status is only depicted inside the planning area.
 Great care has been taken to ensure that the information represented is as accurate and complete as possible at the time of compilation. However, the information displayed on this map is intended to be used for graphic representation only. For official land status, refer to legal case-files and plats.
 G:\MXDs\EARMP\Draft\11_WestForkACEC.mxd TL Feb. 2005